

WILDLIFE AND COUNTRYSIDE ACT 1981**WILTSHIRE COUNCIL****THE DEFINITIVE MAP AND STATEMENT FOR THE MARLBOROUGH AND RAMSBURY RURAL DISTRICT COUNCIL AREA DATED 1952 AS MODIFIED UNDER THE PROVISIONS OF THE WILDLIFE AND COUNTRYSIDE ACT 1981****THE WILTSHIRE COUNCIL RAMSBURY 9B, 44, 71 & 72 AND MILDENHALL 16 DEFINITIVE MAP AND STATEMENT MODIFICATION ORDER 2022**

This order is made by Wiltshire Council under section 53(2)(b) of the Wildlife and Countryside Act 1981 ("the Act") because it appears to that authority that the Definitive Map and Statement for the Marlborough and Ramsbury Rural District Council area dated 1952 as modified under the provisions of the Wildlife and Countryside Act 1981 require modification in consequence of the occurrence of events specified in section 53(3)(c)(i), (ii) & (iii) of the Act, namely the discovery by the authority of evidence which (when considered with all other relevant evidence available to them) shows –

- (i) that a right of way which is not shown in the map and statement subsists or is reasonably alleged to subsist over land in the area to which the map relates, being a right of way such that the land over which the right subsists is a public path, a restricted byway or, subject to section 54A, a byway open to all traffic;
- (ii) that a highway shown in the map and statement as a highway of a particular description ought to be there shown as a highway of a different description;
- (iii) that there is no public right of way over land shown in the map and statement as a highway of any description, or any other particulars contained in the map and statement require modification.

The Authority have consulted with every local authority whose area includes the land to which this order relates.

The Wiltshire Council hereby order that:

1. For the purposes of this Order the relevant date is the 6th April 2022
2. The Definitive Map and Statement for the Marlborough and Ramsbury Rural District Council area dated 1952 as modified under the provisions of the Wildlife and Countryside Act 1981 shall be modified as described in Parts I and II of the Schedule and shown on the plan attached to the Order.
3. This Order shall take effect on the date it is confirmed and may be cited as the Wiltshire Council Ramsbury 9B, 44, 71 & 72 and Mildenhall 16 Definitive Map and Statement Modification Order 2022.

THE COMMON SEAL of
WILTSHIRE COUNCIL was
hereunto affixed this 27th day of April 2022

}
}
}
}



11632

in the presence of:

E. Currey
Senior Solicitor

The remainder of this page 2 of 5 has deliberately been left blank

**SCHEDULE
PART I
MODIFICATION OF DEFINITIVE MAP**

Parish	Path No	Description of path or way to be upgraded from footpath	Modified under Section 53(3) as specified
Ramsbury	9B part	Length of restricted byway shown by a broken line and small arrowheads leading between points B and C on the plan attached hereto. Width from B to C = 10.1 metres (33 feet) Approximate length 45 metres	53(3)(c)(ii) & (iii)
Ramsbury	44 (part)	Length of restricted byway shown by a broken line and small arrowheads leading between points D and E and on to F on the plan attached hereto. Width from D to E to F = 10.1 metres (33 feet) Approximate length 450 metres	53(3)(c)(ii) & (iii)
Mildenhall	16 (part)	Length of restricted byway shown by a broken line and small arrowheads leading between points F and G on the plan attached hereto. Width from F to G = 3.5 metres Approximate length 600 metres	53(3)(c)(ii) & (iii)
Parish	Path No	Description of path or way to be added	Modified under Section 53(3) as specified
Ramsbury	71	Length of restricted byway shown by a broken line and small arrowheads leading from point A to point B on the plan attached hereto. Width from A to B = 4.9 metres (16 feet) Approximate length 730 metres	53(3)(c)(i) & (iii)
Ramsbury	72	Length of restricted byway shown by a broken line and small arrowheads leading from point C to point D on the plan attached hereto. Width C to D = 10.1 metres (33 feet) Approximate length 450 metres	53(3)(c)(i) & (iii)

SCHEDULE

PART II

MODIFICATION OF DEFINITIVE STATEMENT






Parish	Path No	Description of path	Modified under Section 53(3) as specified
Ramsbury	9B	<p><u>Footpath</u> Knaxton Way. From the southern end of path no. 9A at its junction with path no. 52, about 91 metres north of the north west tip of Briary Wood, leading south to the north west corner of Hens Wood where west south west to its junction with path no. 71 continuing as <u>Restricted Byway</u> for approximately 45 metres to its junction with path no. 72 (Axford Lane) and continuing as <u>Footpath</u> in a west south west and south west direction to Mildenhall path no. 15 at Oxleaze Copse.</p> <p>Width 1.2 to 2.4 metres except for Restricted Byway Section where 10.1 metres (33 feet)</p> <p>Approximate length 1450 metres</p>	53(3)(c)(ii) & (iii)
Ramsbury	44	<p><u>Restricted Byway</u> from Mildenhall path no. 16 at The north west corner of Puthall Park leading north and east north east to Hens Wood. At its junction with Ramsbury path no. 72 (Axford Lane) continuing as <u>Footpath</u> leading east north east and north along the edge of Hens Wood to path no. 9B.</p> <p>Width of restricted byway section 10.1 metres (33 feet)</p> <p>Approximate length 1300 metres</p>	53(3)(c)(ii) & (iii)
Ramsbury	71	<p>Restricted Byway from the junction of Stone Lane and Ramsbury path no. 43 leading in a broadly southerly and south south easterly direction past the chalk pit and up Brick Hill to its junction with path no. 9B.</p> <p>Width 4.9 metres (16 feet)</p> <p>Approximate length 730 metres</p>	53(3)(c)(i) & (iii)

SCHEDULE Continued

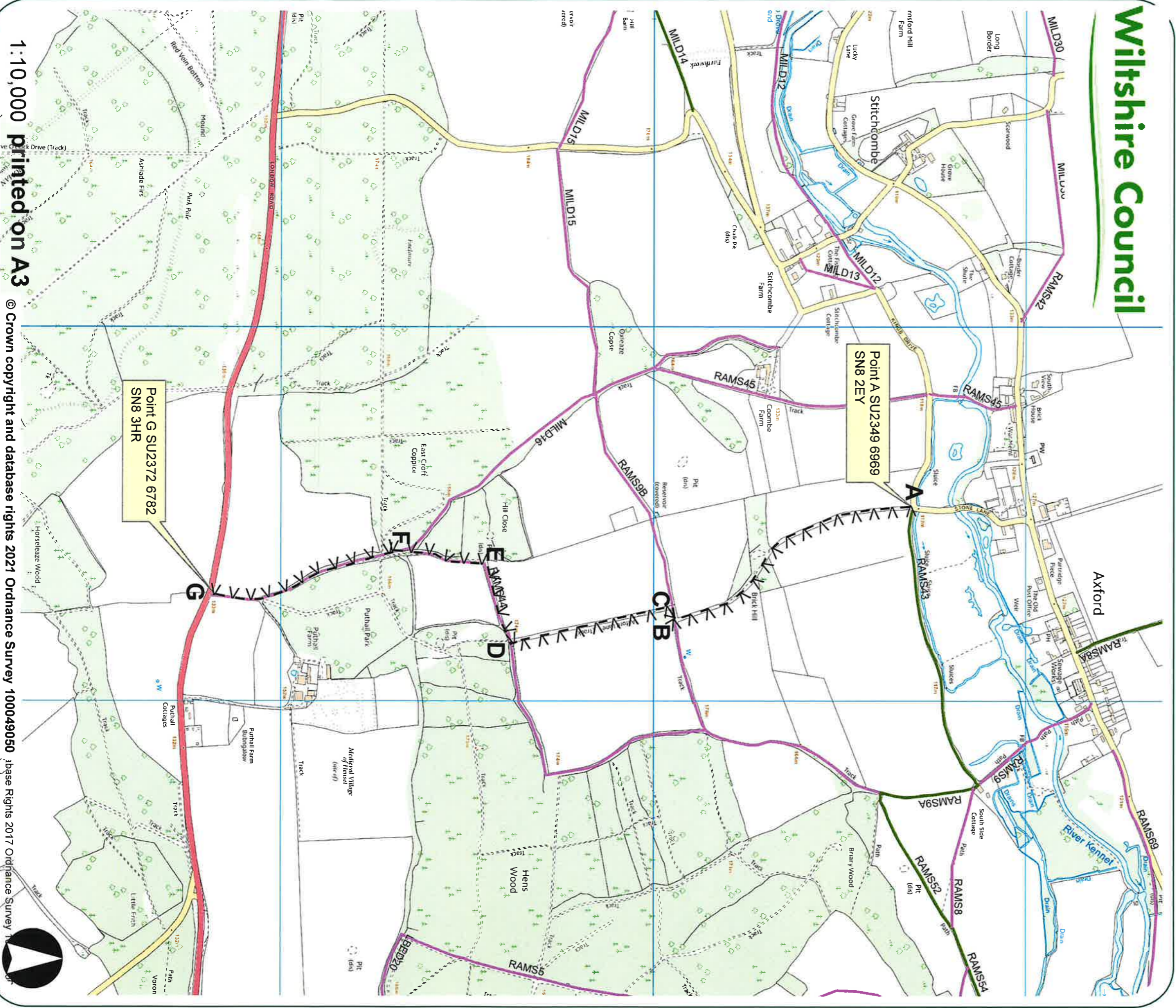
PART II

MODIFICATION OF DEFINITIVE STATEMENT

Parish	Path No	Description of path	Modified under Section 53(3) as specified
Ramsbury	72	<u>Restricted Byway</u> Axford Lane. From Ramsbury Path no. 9B leading south south east to its junction with Ramsbury path no. 44 at Hens Wood. Width 10.1 metres (33 feet) Approximate length 450 metres	53(3)(c)(i) & (iii)
Mildenhall	16	<u>Footpath</u> Axford Lane. From the southern end of Spur road u/c 5085 at the entrance to Coombe Farm leading south east along the Ramsbury Parish Boundary, through East Croft Coppice to its junction with Ramsbury path no. 44 where <u>Restricted Byway</u> leading south south east along the edge of Puthall Park to the London – Bath Trunk road A.4, on the Little Bedwyn Parish Boundary. Width 0.3 to 2.4 metres except for Restricted Byway Section where 10.1 metres (33 feet). Approximate length 1700 metres	53(3)(c)(ii) & (iii)

Order Plan Ramsbury 9B, 44, 71 & 72 and Mildenhall 16
 Ramsbury 71 restricted byway to add A  B
 Ramsbury 9B upgrade to restricted byway B  C
 Ramsbury 72 restricted byway to add C  D
 Ramsbury 44 upgrade to restricted byway D  E
 Mildenhall 16 upgrade to restricted byway F  G
 Unaffected rights of way Footpaths = purple lines
 Unaffected rights of way Bridleways = green lines

Wiltshire Council



1:10,000 printed on A3

© Crown copyright and database rights 2021 Ordnance Survey 100049050
 Base Rights 2017 Ordnance Survey